

COUNTY: 08 GLOUCESTER DISTRICT: 01 CLAYTON BORO
 PERSUANT TO R.S. 54:4-26 AMENDED C.264, L.1955 and C.48, L.1964

L.P.T.B. USE	No. of Line Items In Each Property Classification	REAL PROPERTY CLASSIFICATION	ASSESSMENT <u>2021</u>	FOR L.P.T.B. USE	
				PERCENT TO TOTAL	RATIO
	245	1 - VACANT LAND	8,907,300		
	2,623	2 - RESIDENTIAL (4 Families or Less)	404,263,400		
	9	3a - FARM (Regular)	1,693,100		
	32	3b - FARM (Qualified)	196,200		
	87	4a - COMMERCIAL	29,082,100		
	10	4b - INDUSTRIAL	11,517,700		
	11	4c - APARTMENT	13,269,400		
	108	TOTAL CLASS 4a, 4b, and 4c	53,869,200		
	3,017	TOTAL ASSESSMENT *	468,929,200		

NOTE: TOTAL ASSESSMENT (SUM OF 1, 2, 3a, 3b, 4a, 4b, 4c) SHOULD AGREE WITH DISTRICT TOTAL OF LAND AND IMPROVEMENTS (LESS EXEMPTIONS) SUBMITTED TO THE COUNTY BOARD OF TAXATION ON JANUARY 10TH.

DATE: 5-25-2021

ASSESSOR: *G. Blair*

* EXCLUSIVE OF CLASS II RAILROAD PROPERTY

COUNTY: 08 GLOUCESTER

DISTRICT: 02 DEPTFORD TWP


PERSUANT TO R.S. 54:4-26 AMENDED C.264, L.1955 and C.48, L.1964

L.P.T.B. USE	No. of Line Items In Each Property Classification	REAL PROPERTY CLASSIFICATION	ASSESSMENT <u>2021</u>	FOR L.P.T.B. USE	
				PERCENT TO TOTAL	RATIO
	1,282	1 - VACANT LAND	46,886,800		
	10,375	2 - RESIDENTIAL (4 Families or Less)	1,882,107,600		
	34	3a - FARM (Regular)	7,126,300		
	114	3b - FARM (Qualified)	392,500		
	348	4a - COMMERCIAL	776,601,100		
	43	4b - INDUSTRIAL	17,666,900		
	13	4c - APARTMENT	101,531,200		
	404	TOTAL CLASS 4a, 4b, and 4c	895,799,200		
	12,209	TOTAL ASSESSMENT *	2,832,312,400		

NOTE: TOTAL ASSESSMENT (SUM OF 1, 2, 3a, 3b, 4a, 4b, 4c) SHOULD AGREE WITH DISTRICT TOTAL OF LAND AND IMPROVEMENTS (LESS EXEMPTIONS) SUBMITTED TO THE COUNTY BOARD OF TAXATION ON JANUARY 10TH.

DATE: 5-25-2021

ASSESSOR:



* EXCLUSIVE OF CLASS II RAILROAD PROPERTY

COUNTY: 08 GLOUCESTER DISTRICT: 03 EAST GREENWICH TWP
 PERSUANT TO R.S. 54:4-26 AMENDED C.264, L.1955 and C.48, L.1964

L.P.T.B. USE	No. of Line Items In Each Property Classification	REAL PROPERTY CLASSIFICATION	ASSESSMENT <u>2021</u>	FOR L.P.T.B. USE	
				PERCENT TO TOTAL	RATIO
	444	1 - VACANT LAND	31,792,100		
	3,672	2 - RESIDENTIAL (4 Familes or Less)	1,099,269,000		
	77	3a - FARM (Regular)	22,182,500		
	166	3b - FARM (Qualified)	1,828,700		
	58	4a - COMMERCIAL	38,725,600		
	45	4b - INDUSTRIAL	34,705,700		
	3	4c - APARTMENT	1,299,000		
	106	TOTAL CLASS 4a, 4b, and 4c	74,730,300		
	4,465	TOTAL ASSESSMENT *	1,229,802,600		

NOTE: TOTAL ASSESSMENT (SUM OF 1, 2, 3a, 3b, 4a, 4b, 4c) SHOULD AGREE WITH DISTRICT TOTAL OF LAND AND IMPROVEMENTS (LESS EXEMPTIONS) SUBMITTED TO THE COUNTY BOARD OF TAXATION ON JANUARY 10TH.

DATE: 5-25-2021 ASSESSOR: G. Blum

* EXCLUSIVE OF CLASS II RAILROAD PROPERTY

COUNTY: 08 GLOUCESTER

DISTRICT: 04 ELK TWP

PERSUANT TO R.S. 54:4-26 AMENDED C.264, L.1955 and C.48, L.1964

L.P.T.B. USE	No. of Line Items In Each Property Classification	REAL PROPERTY CLASSIFICATION	ASSESSMENT <u>2021</u>	FOR L.P.T.B. USE	
				PERCENT TO TOTAL	RATIO
	450	1 - VACANT LAND	16,679,800		
	1,444	2 - RESIDENTIAL (4 Families or Less)	300,723,500		
	109	3a - FARM (Regular)	23,894,800		
	255	3b - FARM (Qualified)	3,491,900		
	43	4a - COMMERCIAL	31,239,900		
	1	4b - INDUSTRIAL	1,189,200		
		4c - APARTMENT			
	44	TOTAL CLASS 4a, 4b, and 4c	32,429,100		
	2,302	TOTAL ASSESSMENT *	377,219,100		

NOTE: TOTAL ASSESSMENT (SUM OF 1, 2, 3a, 3b, 4a, 4b, 4c) SHOULD AGREE WITH DISTRICT TOTAL OF LAND AND IMPROVEMENTS (LESS EXEMPTIONS) SUBMITTED TO THE COUNTY BOARD OF TAXATION ON JANUARY 10TH.

DATE: 5-25-2021

ASSESSOR: G. Blair

* EXCLUSIVE OF CLASS II RAILROAD PROPERTY

COUNTY: <u>08 GLOUCESTER</u> DISTRICT: <u>05 FRANKLIN TWP</u>						
PERSUANT TO R.S. 54:4-26 AMENDED C.264, L.1955 and C.48, L.1964						
L.P.T.B. USE	No. of Line Items In Each Prop- erty Class- ification	REAL PROPERTY CLASSIFICATION		ASSESSMENT <u>2021</u>	FOR L.P.T.B. USE	
					PERCENT TO TOTAL	RATIO
PERCENT TO TOTAL						
	923	1 - VACANT LAND		31,119,600		
	5,620	2 - RESIDENTIAL (4 Families or Less)		1,050,078,300		
	286	3a - FARM (Regular)		50,207,200		
	720	3b - FARM (Qualified)		5,445,500		
	283	4a - COMMERCIAL	93,136,200			
		4b - INDUSTRIAL				
	2	4c - APARTMENT	1,927,000			
	285	TOTAL CLASS 4a, 4b, and 4c		95,063,200		
	7,834	TOTAL ASSESSMENT *		1,231,913,800		
NOTE: TOTAL ASSESSMENT (SUM OF 1, 2, 3a, 3b, 4a, 4b, 4c) SHOULD AGREE WITH DISTRICT TOTAL OF LAND AND IMPROVEMENTS (LESS EXEMPTIONS) SUBMITTED TO THE COUNTY BOARD OF TAXATION ON JANUARY 10TH.						
DATE: <u>5-25-2021</u>		ASSESSOR: <u>G. Blum</u>				
* EXCLUSIVE OF CLASS II RAILROAD PROPERTY						

COUNTY: 08 GLOUCESTER DISTRICT: 06 GLASSBORO BORO

PERSUANT TO R.S. 54:4-26 AMENDED C.264, L.1955 and C.48, L.1964

L.P.T.B. USE	No. of Line Items In Each Property Classification	REAL PROPERTY CLASSIFICATION	ASSESSMENT <u>2021</u>	FOR L.P.T.B. USE	
				PERCENT TO TOTAL	RATIO
	662	1 - VACANT LAND	66,533,200		
	5,052	2 - RESIDENTIAL (4 Families or Less)	957,456,400		
	6	3a - FARM (Regular)	1,340,800		
	34	3b - FARM (Qualified)	136,000		
	252	4a - COMMERCIAL	176,408,600		
	10	4b - INDUSTRIAL	21,111,600		
	19	4c - APARTMENT	53,985,100		
	281	TOTAL CLASS 4a, 4b, and 4c	251,505,300		
	6,035	TOTAL ASSESSMENT *	1,276,971,700		

NOTE: TOTAL ASSESSMENT (SUM OF 1, 2, 3a, 3b, 4a, 4b, 4c) SHOULD AGREE WITH DISTRICT TOTAL OF LAND AND IMPROVEMENTS (LESS EXEMPTIONS) SUBMITTED TO THE COUNTY BOARD OF TAXATION ON JANUARY 10TH.

DATE: 5-25-2021 ASSESSOR: G. Blum

* EXCLUSIVE OF CLASS II RAILROAD PROPERTY

COUNTY: 08 GLOUCESTER DISTRICT: 07 GREENWICH TWP

PERSUANT TO R.S. 54:4-26 AMENDED C.264, L.1955 and C.48, L.1964

L.P.T.B. USE	No. of Line Items In Each Property Classification	REAL PROPERTY CLASSIFICATION	ASSESSMENT <u>2021</u>	FOR L.P.T.B. USE	
				PERCENT TO TOTAL	RATIO
	148	1 - VACANT LAND	11,006,500		
	1,843	2 - RESIDENTIAL (4 Families or Less)	299,575,700		
	7	3a - FARM (Regular)	1,119,000		
	32	3b - FARM (Qualified)	391,100		
	65	4a - COMMERCIAL	43,675,400		
	15	4b - INDUSTRIAL	322,532,500		
	2	4c - APARTMENT	420,000		
	82	TOTAL CLASS 4a, 4b, and 4c	366,627,900		
	2,112	TOTAL ASSESSMENT *	678,720,200		

NOTE: TOTAL ASSESSMENT (SUM OF 1, 2, 3a, 3b, 4a, 4b, 4c) SHOULD AGREE WITH DISTRICT TOTAL OF LAND AND IMPROVEMENTS (LESS EXEMPTIONS) SUBMITTED TO THE COUNTY BOARD OF TAXATION ON JANUARY 10TH.

DATE: 5-25-2021 ASSESSOR: G. Blum

* EXCLUSIVE OF CLASS II RAILROAD PROPERTY

COUNTY: 08 GLOUCESTER DISTRICT: 08 HARRISON TWP
 PERSUANT TO R.S. 54:4-26 AMENDED C.264, L.1955 and C.48, L.1964

L.P.T.B. USE	No. of Line Items In Each Property Classification	REAL PROPERTY CLASSIFICATION	ASSESSMENT <u>2021</u>	FOR L.P.T.B. USE	
				PERCENT TO TOTAL	RATIO
	273	1 - VACANT LAND	22,723,500		
	4,015	2 - RESIDENTIAL (4 Families or Less)	1,386,115,700		
	92	3a - FARM (Regular)	28,198,200		
	208	3b - FARM (Qualified)	2,513,900		
	143	4a - COMMERCIAL	106,406,200		
	1	4b - INDUSTRIAL	322,300		
		4c - APARTMENT			
	144	TOTAL CLASS 4a, 4b, and 4c	106,728,500		
	4,732	TOTAL ASSESSMENT *	1,546,279,800		

NOTE: TOTAL ASSESSMENT (SUM OF 1, 2, 3a, 3b, 4a, 4b, 4c) SHOULD AGREE WITH DISTRICT TOTAL OF LAND AND IMPROVEMENTS (LESS EXEMPTIONS) SUBMITTED TO THE COUNTY BOARD OF TAXATION ON JANUARY 10TH.

DATE: 5-25-2021 ASSESSOR: G. Blair
 * EXCLUSIVE OF CLASS II RAILROAD PROPERTY

COUNTY: 08 GLOUCESTER DISTRICT: 09 LOGAN TWP
 PERSUANT TO R.S. 54:4-26 AMENDED C.264, L.1955 and C.48, L.1964

L.P.T.B. USE	No. of Line Items in Each Property Classification	REAL PROPERTY CLASSIFICATION	ASSESSMENT <u>2021</u>	FOR L.P.T.B. USE	
				PERCENT TO TOTAL	RATIO
	377	1 - VACANT LAND	58,379,000		
	2,116	2 - RESIDENTIAL (4 Families or Less)	450,298,800		
	36	3a - FARM (Regular)	6,784,300		
	93	3b - FARM (Qualified)	1,500,800		
	83	4a - COMMERCIAL	130,362,900		
	125	4b - INDUSTRIAL	864,278,540		
		4c - APARTMENT			
	208	TOTAL CLASS 4a, 4b, and 4c	994,641,440		
	2,830	TOTAL ASSESSMENT *	1,511,604,340		

NOTE: TOTAL ASSESSMENT (SUM OF 1, 2, 3a, 3b, 4a, 4b, 4c) SHOULD AGREE WITH DISTRICT TOTAL OF LAND AND IMPROVEMENTS (LESS EXEMPTIONS) SUBMITTED TO THE COUNTY BOARD OF TAXATION ON JANUARY 10TH.

DATE: 5-25-2021 ASSESSOR: G. Blair


* EXCLUSIVE OF CLASS II RAILROAD PROPERTY

L.P.T.B. USE		No. of Line Items In Each Property Classification	REAL PROPERTY CLASSIFICATION	ASSESSMENT 2021	FOR L.P.T.B. USE	
PERCENT TO TOTAL	PERCENT TO TOTAL				RATIO	
	282	1 - VACANT LAND		14,081,700		
	5,519	2 - RESIDENTIAL (4 Families or Less)		1,144,374,100		
	72	3a - FARM (Regular)		20,268,099		
	154	3b - FARM (Qualified)		1,388,000		
	173	4a - COMMERCIAL	163,284,300			
	5	4b - INDUSTRIAL	12,486,500			
	4	4c - APARTMENT	2,646,000			
	182	TOTAL CLASS 4a, 4b, and 4c		178,416,800		
	6,209	TOTAL ASSESSMENT *		1,358,528,699		

NOTE: TOTAL ASSESSMENT (SUM OF 1, 2, 3a, 3b, 4a, 4b, 4c) SHOULD AGREE WITH DISTRICT TOTAL OF LAND AND IMPROVEMENTS (LESS EXEMPTIONS) SUBMITTED TO THE COUNTY BOARD OF TAXATION ON JANUARY 10TH.

DATE: 5-25-2021 ASSESSOR: G. B. [Signature]

* EXCLUSIVE OF CLASS II RAILROAD PROPERTY

COUNTY: <u>08 GLOUCESTER</u>		DISTRICT: <u>11 MONROE TWP</u>			
PERSUANT TO R.S. 54:4-26 AMENDED C.264, L.1955 and C.48, L.1964					
L.P.T.B. USE PERCENT TO TOTAL	No. of Line Items In Each Property Classification	REAL PROPERTY CLASSIFICATION	ASSESSMENT <u>2021</u>	FOR L.P.T.B. USE	
				PERCENT TO TOTAL	RATIO
	1,443	1 - VACANT LAND	54,825,400		
	11,156	2 - RESIDENTIAL (4 Families or Less)	2,283,698,900		
	133	3a - FARM (Regular)	25,806,100		
	318	3b - FARM (Qualified)	1,765,800		
	438	4a - COMMERCIAL	306,264,000		
	18	4b - INDUSTRIAL	12,733,100		
	18	4c - APARTMENT	68,265,700		
	474	TOTAL CLASS 4a, 4b, and 4c	387,262,800		
	13,524	TOTAL ASSESSMENT *	2,753,359,000		
<p>NOTE: TOTAL ASSESSMENT (SUM OF 1, 2, 3a, 3b, 4a, 4b, 4c) SHOULD AGREE WITH DISTRICT TOTAL OF LAND AND IMPROVEMENTS (LESS EXEMPTIONS) SUBMITTED TO THE COUNTY BOARD OF TAXATION ON JANUARY 10TH.</p> <p>DATE: <u>5-25-2021</u> ASSESSOR: <u></u></p> <p>* EXCLUSIVE OF CLASS II RAILROAD PROPERTY</p>					

COUNTY: 08 GLOUCESTER DISTRICT: 12 NATIONAL PARK BORO

PERSUANT TO R.S. 54:4-26 AMENDED C.264, L.1955 and C.48, L.1964

L.P.T.B. USE	No. of Line Items In Each Prop- erty Class- ification	REAL PROPERTY CLASSIFICATION	ASSESSMENT <u>2021</u>	FOR L.P.T.B. USE	
				PERCENT TO TOTAL	RATIO
	111	1 - VACANT LAND	2,230,300		
	1,079	2 - RESIDENTIAL (4 Families or Less)	149,568,200		
		3a - FARM (Regular)			
		3b - FARM (Qualified)			
	34	4a - COMMERCIAL	6,780,800		
	1	4b - INDUSTRIAL	166,300		
	2	4c - APARTMENT	709,100		
	37	TOTAL CLASS 4a, 4b, and 4c	7,656,200		
	1,227	TOTAL ASSESSMENT *	159,454,700		

NOTE: TOTAL ASSESSMENT (SUM OF 1, 2, 3a, 3b, 4a, 4b, 4c) SHOULD AGREE WITH DISTRICT TOTAL OF LAND AND IMPROVEMENTS (LESS EXEMPTIONS) SUBMITTED TO THE COUNTY BOARD OF TAXATION ON JANUARY 10TH.

DATE: 5-25-2021

ASSESSOR: 

* EXCLUSIVE OF CLASS II RAILROAD PROPERTY

L.P.T.B. USE		No. of Line Items In Each Property Classification	REAL PROPERTY CLASSIFICATION	ASSESSMENT 2021	FOR L.P.T.B. USE	
PERCENT TO TOTAL	PERCENT TO TOTAL				RATIO	
		88	1 - VACANT LAND	3,175,600		
		624	2 - RESIDENTIAL (4 Families or Less)	113,837,400		
		6	3a - FARM (Regular)	1,486,600		
		14	3b - FARM (Qualified)	98,200		
		36	4a - COMMERCIAL	8,856,400		
		8	4b - INDUSTRIAL	5,402,800		
		2	4c - APARTMENT	797,400		
		46	TOTAL CLASS 4a, 4b, and 4c	15,056,600		
		778	TOTAL ASSESSMENT *	133,654,400		

NOTE: TOTAL ASSESSMENT (SUM OF 1, 2, 3a, 3b, 4a, 4b, 4c) SHOULD AGREE WITH DISTRICT TOTAL OF LAND AND IMPROVEMENTS (LESS EXEMPTIONS) SUBMITTED TO THE COUNTY BOARD OF TAXATION ON JANUARY 10TH.

DATE: 5-25-2021 ASSESSOR: G. Blum

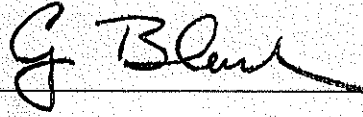
* EXCLUSIVE OF CLASS II RAILROAD PROPERTY

L.P.T.B. USE		No. of Line Items In Each Property Classification	REAL PROPERTY CLASSIFICATION	ASSESSMENT <u>2021</u>	FOR L.P.T.B. USE	
PERCENT TO TOTAL	PERCENT TO TOTAL				RATIO	
		148	1 - VACANT LAND	4,389,300		
		1,948	2 - RESIDENTIAL (4 Families or Less)	202,937,300		
			3a - FARM (Regular)			
		1	3b - FARM (Qualified)	25,700		
		112	4a - COMMERCIAL	26,717,600		
		13	4b - INDUSTRIAL	96,640,300		
		12	4c - APARTMENT	8,819,700		
		137	TOTAL CLASS 4a, 4b, and 4c	132,177,600		
		2,234	TOTAL ASSESSMENT *	339,529,900		

NOTE: TOTAL ASSESSMENT (SUM OF 1, 2, 3a, 3b, 4a, 4b, 4c) SHOULD AGREE WITH DISTRICT TOTAL OF LAND AND IMPROVEMENTS (LESS EXEMPTIONS) SUBMITTED TO THE COUNTY BOARD OF TAXATION ON JANUARY 10TH.

DATE: 5-25-2021 ASSESSOR: G. Blair

* EXCLUSIVE OF CLASS II RAILROAD PROPERTY

COUNTY: <u>08 GLOUCESTER</u>		DISTRICT: <u>15 PITMAN BORO</u>				
PERSUANT TO R.S. 54:4-26 AMENDED C.264, L.1955 and C.48, L.1964						
L.P.T.B. USE	No. of Line Items In Each Property Classification	REAL PROPERTY CLASSIFICATION		ASSESSMENT <u>2021</u>	FOR L.P.T.B. USE	
					PERCENT TO TOTAL	RATIO
	65	1 - VACANT LAND		1,777,500		
	2,987	2 - RESIDENTIAL (4 Families or Less)		506,011,500		
	1	3a - FARM (Regular)		225,800		
	4	3b - FARM (Qualified)		10,700		
	135	4a - COMMERCIAL		37,436,800		
	6	4b - INDUSTRIAL		7,702,000		
	12	4c - APARTMENT		16,237,400		
	153	TOTAL CLASS 4a, 4b, and 4c		61,376,200		
	3,210	TOTAL ASSESSMENT *		569,401,700		
<p>NOTE: TOTAL ASSESSMENT (SUM OF 1, 2, 3a, 3b, 4a, 4b, 4c) SHOULD AGREE WITH DISTRICT TOTAL OF LAND AND IMPROVEMENTS (LESS EXEMPTIONS) SUBMITTED TO THE COUNTY BOARD OF TAXATION ON JANUARY 10TH.</p>						
DATE: <u>5-25-2021</u>		ASSESSOR: <u></u>				
* EXCLUSIVE OF CLASS II RAILROAD PROPERTY						

COUNTY: 08 GLOUCESTER DISTRICT: 16 SOUTH HARRISON TWP

PERSUANT TO R.S. 54:4-26 AMENDED C.264, L.1955 and C.48, L.1964

L.P.T.B. USE	No. of Line Items In Each Property Classification	REAL PROPERTY CLASSIFICATION	ASSESSMENT <u>2021</u>	FOR L.P.T.B. USE	
				PERCENT TO TOTAL	RATIO
	74	1 - VACANT LAND	6,995,800		
	973	2 - RESIDENTIAL (4 Familes or Less)	318,576,400		
	118	3a - FARM (Regular)	38,673,100		
	207	3b - FARM (Qualified)	3,233,900		
	26	4a - COMMERCIAL	22,808,600		
		4b - INDUSTRIAL			
		4c - APARTMENT			
	26	TOTAL CLASS 4a, 4b, and 4c	22,808,600		
	1,398	TOTAL ASSESSMENT *	390,287,800		

NOTE: TOTAL ASSESSMENT (SUM OF 1, 2, 3a, 3b, 4a, 4b, 4c) SHOULD AGREE WITH DISTRICT TOTAL OF LAND AND IMPROVEMENTS (LESS EXEMPTIONS) SUBMITTED TO THE COUNTY BOARD OF TAXATION ON JANUARY 10TH.

DATE: 5-25-2021 ASSESSOR: G. Blum

* EXCLUSIVE OF CLASS II RAILROAD PROPERTY

COUNTY: 08 GLOUCESTER DISTRICT: 17 SWEDESBORO BORO

PERSUANT TO R.S. 54:4-26 AMENDED C.264, L.1955 and C.48, L.1964

L.P.T.B. USE	No. of Line Items In Each Property Classification	REAL PROPERTY CLASSIFICATION	ASSESSMENT <u>2021</u>	FOR L.P.T.B. USE	
				PERCENT TO TOTAL	RATIO
	66	1 - VACANT LAND	1,229,700		
	787	2 - RESIDENTIAL (4 Families or Less)	135,553,500		
		3a - FARM (Regular)			
	2	3b - FARM (Qualified)	10,600		
	88	4a - COMMERCIAL	28,742,000		
	8	4b - INDUSTRIAL	3,203,800		
	4	4c - APARTMENT	2,330,700		
	100	TOTAL CLASS 4a, 4b, and 4c	34,276,500		
	955	TOTAL ASSESSMENT *	171,070,300		

NOTE: TOTAL ASSESSMENT (SUM OF 1, 2, 3a, 3b, 4a, 4b, 4c) SHOULD AGREE WITH DISTRICT TOTAL OF LAND AND IMPROVEMENTS (LESS EXEMPTIONS) SUBMITTED TO THE COUNTY BOARD OF TAXATION ON JANUARY 10TH.

DATE: 5-25-2021 ASSESSOR: G. Blair

* EXCLUSIVE OF CLASS II RAILROAD PROPERTY

COUNTY: <u>08 GLOUCESTER</u>		DISTRICT: <u>18 WASHINGTON TWP</u>			
PERSUANT TO R.S. 54:4-26 AMENDED G.264, L.1955 and G.48, L.1964					
L.P.T.B. USE	No. of Line Items In Each Property Classification	REAL PROPERTY CLASSIFICATION	ASSESSMENT <u>2021</u>	FOR L.P.T.B. USE	
				PERCENT TO TOTAL	RATIO
	504	1 - VACANT LAND	55,280,300		
	16,310	2 - RESIDENTIAL (4 Families or Less)	3,780,486,000		
	17	3a - FARM (Regular)	4,385,400		
	51	3b - FARM (Qualified)	443,700		
	834	4a - COMMERCIAL	818,726,015		
	11	4b - INDUSTRIAL	9,842,200		
	3	4c - APARTMENT	50,838,000		
	848	TOTAL CLASS 4a, 4b, and 4c	879,406,215		
	17,730	TOTAL ASSESSMENT *	4,720,001,615		
<p>NOTE: TOTAL ASSESSMENT (SUM OF 1, 2, 3a, 3b, 4a, 4b, 4c) SHOULD AGREE WITH DISTRICT TOTAL OF LAND AND IMPROVEMENTS (LESS EXEMPTIONS) SUBMITTED TO THE COUNTY BOARD OF TAXATION ON JANUARY 10TH.</p> <p>DATE: <u>5-25-2021</u> ASSESSOR: <u><i>G. Blank</i></u></p> <p>* EXCLUSIVE OF CLASS II RAILROAD PROPERTY</p>					

COUNTY: 08 GLOUCESTER DISTRICT: 19 WENONAH BORO
 PERSUANT TO R.S. 54:4-26 AMENDED C.264, L.1955 and C.48, L.1964

L.P.T.B. USE	No. of Line Items In Each Property Classification	REAL PROPERTY CLASSIFICATION	ASSESSMENT <u>2021</u>	FOR L.P.T.B. USE	
				PERCENT TO TOTAL	RATIO
	20	1 - VACANT LAND	735,900		
	815	2 - RESIDENTIAL (4 Families or Less)	211,468,100		
		3a - FARM (Regular)			
		3b - FARM (Qualified)			
	15	4a - COMMERCIAL	5,931,500		
		4b - INDUSTRIAL			
		4c - APARTMENT			
	15	TOTAL CLASS 4a, 4b, and 4c	5,931,500		
	850	TOTAL ASSESSMENT *	218,135,500		

NOTE: TOTAL ASSESSMENT (SUM OF 1, 2, 3a, 3b, 4a, 4b, 4c) SHOULD AGREE WITH DISTRICT TOTAL OF LAND AND IMPROVEMENTS (LESS EXEMPTIONS) SUBMITTED TO THE COUNTY BOARD OF TAXATION ON JANUARY 10TH.

DATE: 5-25-2021 ASSESSOR: G. Blair

* EXCLUSIVE OF CLASS II RAILROAD PROPERTY

COUNTY: 08 GLOUCESTER DISTRICT: 20 WEST DEPTFORD TWP


PERSUANT TO R.S. 54:4-26 AMENDED C.264, L.1955 and C.48, L.1964

L.P.T.B. USE	No. of Line Items In Each Property Classification	REAL PROPERTY CLASSIFICATION	ASSESSMENT <u>2021</u>	FOR L.P.T.B. USE	
				PERCENT TO TOTAL	RATIO
	370	1 - VACANT LAND	62,067,900		
	6,718	2 - RESIDENTIAL (4 Families or Less)	1,342,855,900		
	12	3a - FARM (Regular)	3,343,300		
	33	3b - FARM (Qualified)	614,500		
	271	4a - COMMERCIAL	376,375,800		
	44	4b - INDUSTRIAL	343,686,500		
	7	4c - APARTMENT	80,153,900		
	322	TOTAL CLASS 4a, 4b, and 4c	800,216,200		
	7,455	TOTAL ASSESSMENT *	2,209,097,800		

NOTE: TOTAL ASSESSMENT (SUM OF 1, 2, 3a, 3b, 4a, 4b, 4c) SHOULD AGREE WITH DISTRICT TOTAL OF LAND AND IMPROVEMENTS (LESS EXEMPTIONS) SUBMITTED TO THE COUNTY BOARD OF TAXATION ON JANUARY 10TH.

DATE: 5-25-2021 ASSESSOR: G. Blank

* EXCLUSIVE OF CLASS II RAILROAD PROPERTY

COUNTY: <u>08 GLOUCESTER</u>		DISTRICT: <u>21 WESTVILLE BORO</u>				
PERSUANT TO R.S. 54:4-26 AMENDED C.264, L.1955 and C.48, L.1964						
L.P.T.B. USE	No. of Line Items In Each Property Classification	REAL PROPERTY CLASSIFICATION		ASSESSMENT <u>2021</u>	FOR L.P.T.B. USE	
					PERCENT TO TOTAL	RATIO
	66	1 - VACANT LAND		2,665,800		
	1,387	2 - RESIDENTIAL (4 Families or Less)		174,538,300		
		3a - FARM (Regular)				
		3b - FARM (Qualified)				
	91	4a - COMMERCIAL		20,925,300		
	41	4b - INDUSTRIAL		24,016,200		
	10	4c - APARTMENT		10,054,900		
	142	TOTAL CLASS 4a, 4b, and 4c		54,996,400		
	1,595	TOTAL ASSESSMENT *		232,200,500		
<p>NOTE: TOTAL ASSESSMENT (SUM OF 1, 2, 3a, 3b, 4a, 4b, 4c) SHOULD AGREE WITH DISTRICT TOTAL OF LAND AND IMPROVEMENTS (LESS EXEMPTIONS) SUBMITTED TO THE COUNTY BOARD OF TAXATION ON JANUARY 10TH.</p>						
DATE: <u>5-25-2021</u>		ASSESSOR: <u></u>				
* EXCLUSIVE OF CLASS II RAILROAD PROPERTY						

L.P.T.B. USE		No. of Line Items In Each Property Classification	REAL PROPERTY CLASSIFICATION	ASSESSMENT <u>2021</u>	FOR L.P.T.B. USE	
PERCENT TO TOTAL	PERCENT TO TOTAL				RATIO	
		134	1 - VACANT LAND	7,640,200		
		2,879	2 - RESIDENTIAL (4 Families or Less)	436,348,400		
			3a - FARM (Regular)			
			3b - FARM (Qualified)			
		292	4a - COMMERCIAL	146,320,300		
		2	4b - INDUSTRIAL	3,396,000		
		22	4c - APARTMENT	29,038,600		
		316	TOTAL CLASS 4a, 4b, and 4c	178,754,900		
		3,329	TOTAL ASSESSMENT *	622,743,500		

NOTE: TOTAL ASSESSMENT (SUM OF 1, 2, 3a, 3b, 4a, 4b, 4c) SHOULD AGREE WITH DISTRICT TOTAL OF LAND AND IMPROVEMENTS (LESS EXEMPTIONS) SUBMITTED TO THE COUNTY BOARD OF TAXATION ON JANUARY 10TH.

DATE: 5-25-2021 ASSESSOR: G. Blum

* EXCLUSIVE OF CLASS II RAILROAD PROPERTY

L.P.T.B. USE		No. of Line Items In Each Property Classification	REAL PROPERTY CLASSIFICATION	ASSESSMENT <u>2021</u>	FOR L.P.T.B. USE	
PERCENT TO TOTAL	PERCENT TO TOTAL				RATIO	
		107	1 - VACANT LAND	5,274,500		
		1,071	2 - RESIDENTIAL (4 Families or Less)	190,490,500		
			3a - FARM (Regular)			
			3b - FARM (Qualified)			
		88	4a - COMMERCIAL	47,245,600		
		11	4b - INDUSTRIAL	6,776,100		
		1	4c - APARTMENT	300,000		
		100	TOTAL CLASS 4a, 4b, and 4c	54,321,700		
		1,278	TOTAL ASSESSMENT *	250,086,700		

NOTE: TOTAL ASSESSMENT (SUM OF 1, 2, 3a, 3b, 4a, 4b, 4c) SHOULD AGREE WITH DISTRICT TOTAL OF LAND AND IMPROVEMENTS (LESS EXEMPTIONS) SUBMITTED TO THE COUNTY BOARD OF TAXATION ON JANUARY 10TH.

DATE: 5-25-2021 ASSESSOR: G. Blair


* EXCLUSIVE OF CLASS II RAILROAD PROPERTY

COUNTY: 08 GLOUCESTER DISTRICT: 24 WOOLWICH TWP

PERSUANT TO R.S. 54:4-26 AMENDED C.264, L.1955 and C.48, L.1964

L.P.T.B. USE	No. of Line Items In Each Property Classification	REAL PROPERTY CLASSIFICATION	ASSESSMENT <u>2021</u>	FOR L.P.T.B. USE	
				PERCENT TO TOTAL	RATIO
	378	1 - VACANT LAND	21,642,700		
	3,614	2 - RESIDENTIAL (4 Families or Less)	1,158,315,500		
	79	3a - FARM (Regular)	18,974,200		
	223	3b - FARM (Qualified)	3,579,600		
	84	4a - COMMERCIAL	68,030,900		
	10	4b - INDUSTRIAL	50,195,510		
	2	4c - APARTMENT	50,161,000		
	96	TOTAL CLASS 4a, 4b, and 4c	168,387,410		
	4,390	TOTAL ASSESSMENT *	1,370,899,410		

NOTE: TOTAL ASSESSMENT (SUM OF 1, 2, 3a, 3b, 4a, 4b, 4c) SHOULD AGREE WITH DISTRICT TOTAL OF LAND AND IMPROVEMENTS (LESS EXEMPTIONS) SUBMITTED TO THE COUNTY BOARD OF TAXATION ON JANUARY 10TH.

DATE: 5-25-2021 ASSESSOR: 

* EXCLUSIVE OF CLASS II RAILROAD PROPERTY

COUNTY: 08 GLOUCESTER DISTRICT: *** TOTAL FOR COUNTY ***
 PERSUANT TO R.S. 54:4-26 AMENDED C.264, L.1955 and C.48, L.1964

L.P.T.B. USE PERCENT TO TOTAL	No. of Line Items In Each Property Classification	REAL PROPERTY CLASSIFICATION	ASSESSMENT <u>2021</u>	FOR L.P.T.B. USE	
				PERCENT TO TOTAL	RATIO
	8,660	1 - VACANT LAND	538,040,400		
	94,627	2 - RESIDENTIAL (4 Families or Less)	19,978,948,400		
	1,094	3a - FARM (Regular)	255,708,799		
	2,661	3b - FARM (Qualified)	27,067,300		
	4,079	4a - COMMERCIAL	3,510,083,915		
	428	4b - INDUSTRIAL	1,849,571,750		
	149	4c - APARTMENT	492,784,100		
	4,656	TOTAL CLASS 4a, 4b, and 4c	5,852,439,765		
	111,698	TOTAL ASSESSMENT *	26,652,204,664		

NOTE: TOTAL ASSESSMENT (SUM OF 1, 2, 3a, 3b, 4a, 4b, 4c) SHOULD AGREE WITH DISTRICT TOTAL OF LAND AND IMPROVEMENTS (LESS EXEMPTIONS) SUBMITTED TO THE COUNTY BOARD OF TAXATION ON JANUARY 10TH.

DATE: 5-25-2021

ASSESSOR: G. Blum

* EXCLUSIVE OF CLASS II RAILROAD PROPERTY